

PUBLIC RIGHT OF WAY EVIDENCE FORM

Important Note

The object of this enquiry is simply to reach the truth of the matter, whatever it may be. Witnesses are therefore asked to answer the questions as fully as possible and not to keep back any information, whether for or against the public status claim. This is of particular importance if the information is to be of real value in establishing the status of the way.


Name

(Block)

Address

(Block)

Date



Description of way (include grid references if known):-

From CORPORATION ST  
To STAFFORD TOWN CENTRE

\* Please delete as appropriate

1. How many years have you known the way? THREE

2.(a) Do you believe the way to be a public right of way? \*YES/NO

(b) If so, is the way

(i) a footpath? (pedestrians only) \*YES/NO

(ii) a bridleway? (pedestrians, horse riders and pedal cyclists) \*YES/NO

(iii) a by-way open to all traffic? (all uses including vehicles) \*YES/NO

3. How wide is the way?

THERE ARE THREE AREAS - ONE PAVED, ONE TARMACED (ROAD) AND ONE ACROSS THE FIELD.

4. Have you used the above way?

YES  NO

If so: (a) During which years?

1995 - 1997

(b) Where were you going from/to?

(c) For what purpose? (eg work, pleasure)

WORK + SHOPPING

(d) How many times a year? (eg daily)

DAILY - SOMETIMES X 2 DAILY

(e) By what means? (eg on

foot, horseback,

FOOT

motor vehicle etc)

(f) Please show the route of

the way used on the

attached plan. ✓

---

5.(a) Has the way always been on the same route?

YES  NO

(b) If not, please give details of original route, date of diversion and show details on a plan.

---

6. Have there, to your knowledge, ever been on the way any stiles or gates?

YES  NO

If so, state (with details of location) where the stiles or gates stood.

---

7.(a) Were you working for any owner or tenant of land crossed by the way at the time when you used it.

YES  NO

(b) If so, give particulars and say whether you received any instructions from the owner/tenant as to the use of the way by the public? If so, what were they?

---

8.(a) Have you ever been stopped or turned back when using the way or do you know, or have you heard, of anyone else having been prevented from using the route?

YES  NO

(b) If so, please give particulars.

9.(a) Were you ever told by any owner or tenant of the land crossed by the way, or by anyone in their employment, that the way was not public?

\*YES  NO

(b) If so, give particulars and dates.

10.(a) Have you ever known of any locked gate or obstruction to the way?

\*YES  NO

(b) If so, state when and where and show its approximate position on the attached plan.

11.(a) Have you ever seen notices such as 'Private', 'No Road', 'No Thoroughfare' or 'Trespassers will be Prosecuted', on or near the way?

\*YES  NO

(b) If so, state what the notices said and show their approximate position on a plan.

12.(a) Have you ever been given permission to use the way?

\*YES  NO

(b) If so, by whom?

13. Can you give any further particulars about the way (continue on a separate sheet of paper if necessary).

14. Would you be prepared to give evidence of your use of the way at a public inquiry or in a court of law, if necessary?

YES  NO

I certify that, to the best of my knowledge and belief, the facts I have stated are true.

Signature

Person taking this statement

Date 26-11-97

# THE NEW PA STAFFO

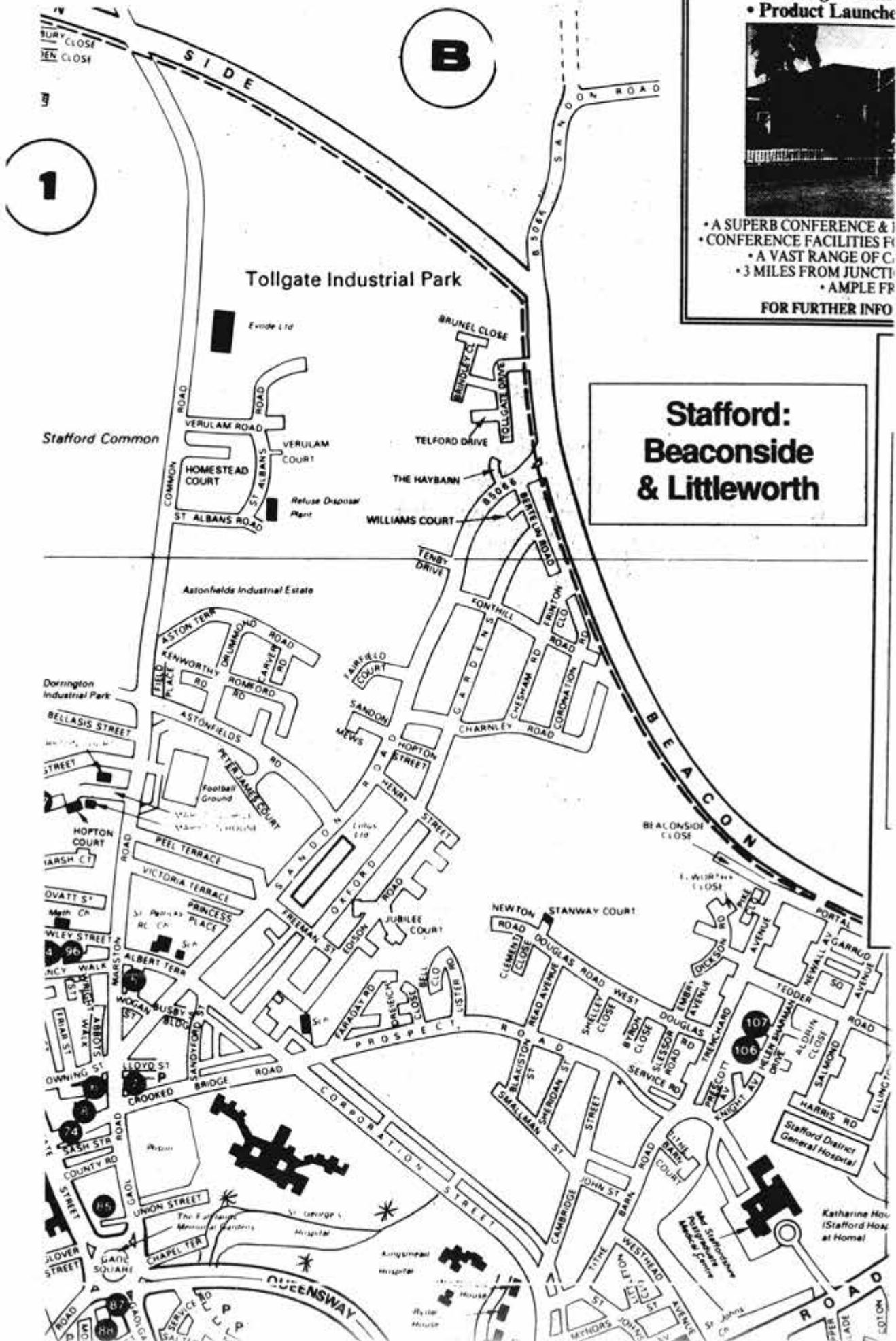
- WEST  
• Weddings • Conf  
• Product Launc



- A SUPERB CONFERENCE & I
- CONFERENCE FACILITIES F
- A VAST RANGE OF C
- 3 MILES FROM JUNCTI
- AMPLE FR

FOR FURTHER INFO

## Stafford: Beaconside & Littleworth





PUBLIC RIGHT OF WAY EVIDENCE FORM

39

Important Note

The object of this enquiry is simply to reach the truth of the matter, whatever it may be. Witnesses are therefore asked to answer the questions as fully as possible and not to keep back any information, whether for or against the public status claim. This is of particular importance if the information is to be of real value in establishing the status of

Name of witness  
(Block Capital)

Address  
(Block Capital)

Date of Birth



Description of way (include grid references if known):-

From CORPORATION STREET  
To GAOL SQUARE

\* Please delete as appropriate

1. How many years have you known the way?

2 1/2 YEARS.

2.(a) Do you believe the way to be a public right of way?

\*YES/~~NO~~

(b) If so, is the way

(i) a footpath? (pedestrians only)

\*YES/NO

(ii) a bridleway? (pedestrians, horse riders and pedal cyclists)

\*YES/~~NO~~

(iii) a by-way open to all traffic? (all uses including vehicles)

\*YES/NO

3. How wide is the way?

APPROX. 18ft

used the above way?

•YES/~~NO~~

12  
during which years?

FROM APRIL 1995 TO PRESENT TIME

- (c) Where were you going from/to? CORPORATION STREET TO STAFFORD TOWN CENTRE  
(c) For what purpose? (eg work, pleasure) SHOPPING, PLEASURE  
(d) How many times a year? (eg daily) DAILY  
(e) By what means? (eg on foot, horseback, motor vehicle etc) ON FOOT  
(f) Please show the route of the way used on the attached plan.

---

5.(a) Has the way always been on the same route?

•YES/~~NO~~

- (b) If not, please give details of original route, date of diversion and show details on a plan.

---

6. Have there, to your knowledge, ever been on the way any stiles or gates?

•YES/NO

If so, state (with details of location) where the stiles or gates stood.

---

7.(a) Were you working for any owner or tenant of land crossed by the way at the time when you used it.

•YES/NO

- (b) If so, give particulars and say whether you received any instructions from the owner/tenant as to the use of the way by the public? If so, what were they?

---

8.(a) Have you ever been stopped or turned back when using the way or do you know, or have you heard, of anyone else having been prevented from using the route?

•YES/NO

- (b) If so, please give particulars.
-

9.(a) Were you ever told by any owner or tenant of the land crossed by the way, or by anyone in their employment, that the way was not public?

~~•YES/NO~~

(b) If so, give particulars and dates.

---

10.(a) Have you ever known of any locked gate or obstruction to the way?

~~•YES/NO~~

(b) If so, state when and where and show its approximate position on the attached plan.

---

11.(a) Have you ever seen notices such as 'Private', 'No Road', 'No Thoroughfare' or 'Trespassers will be Prosecuted', on or near the way?

~~•YES/NO~~

(b) If so, state what the notices said and show their approximate position on a plan.

---

12.(a) Have you ever been given permission to use the way?

~~•YES/NO~~

(b) If so, by whom?

---

13. Can you give any further particulars about the way (continue on a separate sheet of paper if necessary).


---

14. Would you be prepared to give evidence of your use of the way at a public inquiry or in a court of law, if necessary?

~~•YES/NO~~

---

I certify that, to the best of my knowledge and belief, the facts I have stated are true.

Person taking this statement. 

Date..... 19/11/97 .....



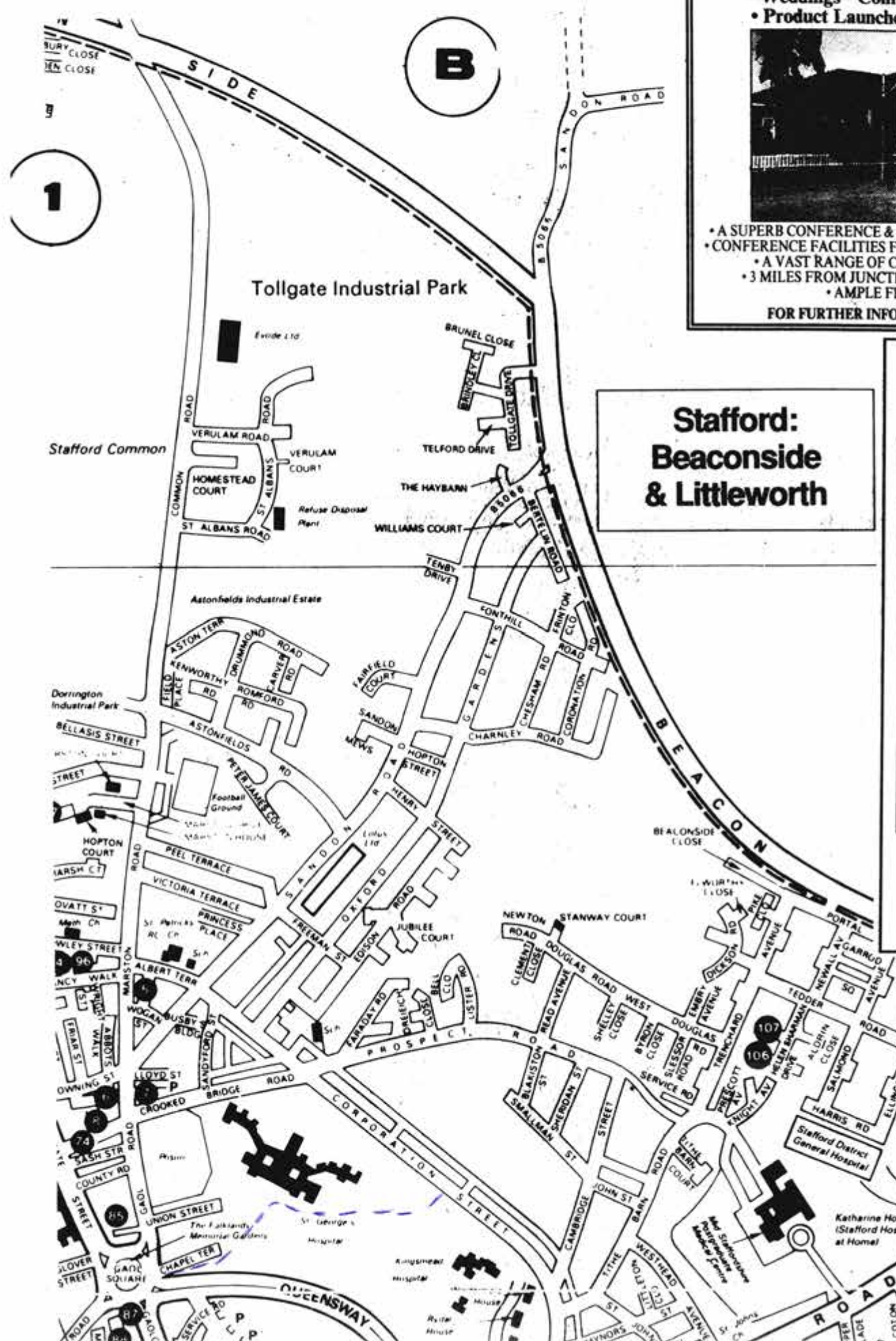
# THE NEW PA STAFFO

- WEST  
• Weddings • Conf  
• Product Launch



- A SUPERB CONFERENCE & I
- CONFERENCE FACILITIES F
- A VAST RANGE OF C
- 3 MILES FROM JUNCTI
- AMPLE FR

FOR FURTHER INFO



**Stafford:  
Beaconside  
& Littleworth**



PUBLIC RIGHT OF WAY EVIDENCE FORM

40

Important Note

The object of this enquiry is simply to reach the truth of the matter, whatever it may be. Witnesses are therefore asked to answer the questions as fully as possible and not to keep back any information, whether for or against the public status claim. This is of particular importance if the information is to be of real value in establishing the status of the way

Name of witness.  
(Block Capitals please)

Address  
(Block Capitals please)

Date of Birth



Description of way (include grid references if known):-

From Hospital St Georges to Town Centre, Stafford  
To

\* Please delete as appropriate

1. How many years have you known the way? 1

2.(a) Do you believe the way to be a public right of way? \*YES/NO

(b) If so, is the way

(i) a footpath? (pedestrians only) \*YES/NO

(ii) a bridleway? (pedestrians, horse riders and pedal cyclists) \*YES/NO

(iii) a by-way open to all traffic? (all uses including vehicles) \*YES/NO Part of the way

3. How wide is the way?  
2 car lane width

37  
Have you used the above way?

•YES/~~NO~~

(a) During which years?

1997

- (b) Where were you going from/to? *work place to Town Centre*  
(c) For what purpose? (eg work, pleasure) *pleasure/work*  
(d) How many times a year? (eg daily) *often daily*  
(e) By what means? (eg on foot, horseback, motor vehicle etc) *Foot*  
(f) Please show the route of the way used on the attached plan. *only one route*

---

5.(a) Has the way always been on the same route?

•YES/~~NO~~

(b) If not, please give details of original route, date of diversion and show details on a plan.

---

6. Have there, to your knowledge, ever been on the way any stiles or gates?

•~~YES~~/NO

If so, state (with details of location) where the stiles or gates stood.

---

7.(a) Were you working for any owner or tenant of land crossed by the way at the time when you used it.

•~~YES~~/NO

(b) If so, give particulars and say whether you received any instructions from the owner/tenant as to the use of the way by the public? If so, what were they?

---

8.(a) Have you ever been stopped or turned back when using the way or do you know, or have you heard, of anyone else having been prevented from using the route?

•~~YES~~/NO

(b) If so, please give particulars.

9.(a) Were you ever told by any owner or tenant of the land crossed by the way, or by anyone in their employment, that the way was not public? • ~~YES~~/NO

(b) If so, give particulars and dates.

---

10.(a) Have you ever known of any locked gate or obstruction to the way? • ~~YES~~/NO

(b) If so, state when and where and show its approximate position on the attached plan.

---

11.(a) Have you ever seen notices such as 'Private', 'No Road', 'No Thoroughfare' or 'Trespassers will be Prosecuted', on or near the way? • ~~YES~~/NO

(b) If so, state what the notices said and show their approximate position on a plan.

---

12.(a) Have you ever been given permission to use the way? • ~~YES~~/NO

(b) If so, by whom?

---

13. Can you give any further particulars about the way (continue on a separate sheet of paper if necessary). *The alternative route to Town Centre is along corporation street and across numerous crossings - Uxeter Road, A34, both busy and dangerous.*

---

14. Would you be prepared to give evidence of your use of the way at a public inquiry or in a court of law, if necessary? • ~~YES~~/NO

---

I certify that, to the best of my knowledge and belief, the facts I have stated are true

Person taking this statement . . .

Date . . . . . *20/11/97* . . . . .



## STAFFORD BOROUGH COUNCIL

WESTON ROAD (A518) STAFFORD

- Weddings • Conferences • Private Parties • Trade Fairs
- Product Launches • Corporate Events • Dinner Dances




- A SUPERB CONFERENCE & BANQUETING VENUE IN A PRIME RURAL LOCATION
- CONFERENCE FACILITIES FOR 800 DELEGATES OR BANQUETING FOR 500 DINERS
- A VAST RANGE OF CATERING OPTIONS TO SUIT EVERY OCCASION
- 3 MILES FROM JUNCTION 14M6 + CLOSE TO STAFFORD TOWN CENTRE
- AMPLE FREE PARKING FOR UP TO 7000 CARS

FOR FURTHER INFORMATION PLEASE TELEPHONE- 01785 258060

### Stafford: Beaconside & Littleworth

## SEPTIC TANK EMPTYING SERVICE

- ▲ Septic Tanks, Grease Traps and Biodiscs emptied.
- ▲ Competitive Rates.
- ▲ All areas covered.
- ▲ Domestic and Industrial.
- ▲ Fast, Local Service.
- ▲ On Call 24 Hours A Day, 365 Days A Year.
- ▲ ALL Waste Ecologically and Legally Disposed of in accordance with the Environmental Protection Act 1990.



For immediate attention please ring  
STAFFORD BOROUGH COUNCIL  
on  
**STAFFORD 223181**  
and ask for the Administration  
Section of the Operations Department



# FMS IS 4U MOT

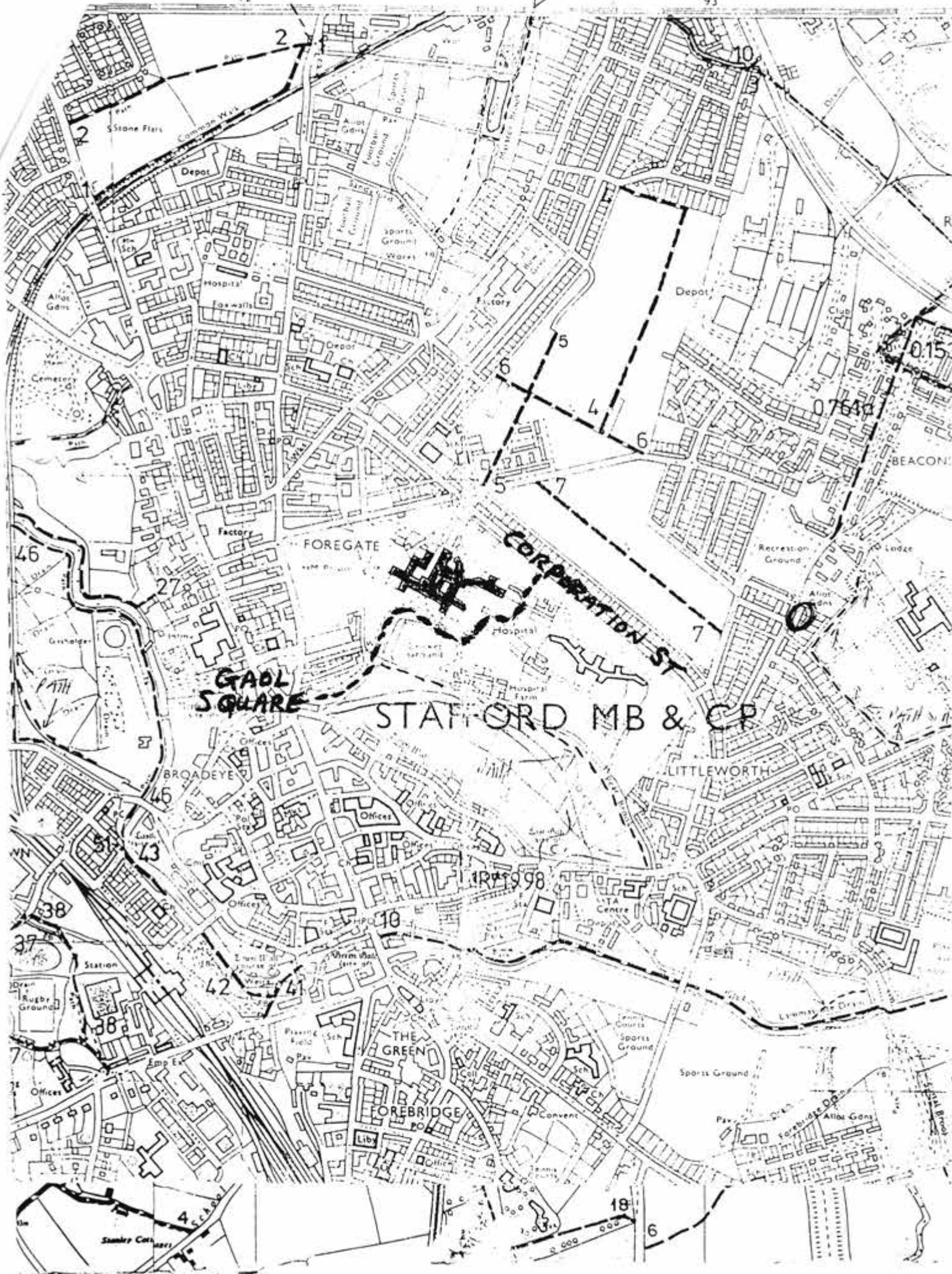
PROFESSIONAL VEHICLE SERVICING, MOT PREPARATION AND TESTING,  
FOR MEMBERS OF THE PUBLIC, MOTOR TRADE AND FLEET.

## FMS - THE Driving Force in Stafford

FOREGATE MOTOR SERVICES, SNOWS YARD, GREYFRIARS PLACE, STAFFORD 223700 & 214500

92

93



**GADOL SQUARE**

**STAFFORD MB & CP**

**CORPORATION ST**

**FOREGATE**

**THE GREEN**

**FOREBRIDGE**

**LITTLEWORTH**

1949 98

Staley Colliery